



MALAYSIAN CIVIL DEFENCE FORCE GEOGRAPHICAL INFORMATION SYSTEM (GIS) DISASTER MANAGEMENT

**LT COL (CD) NOOR AZAM BIN JOHARI
MALAYSIAN CIVIL DEFENCE FORCE (MCDF)**



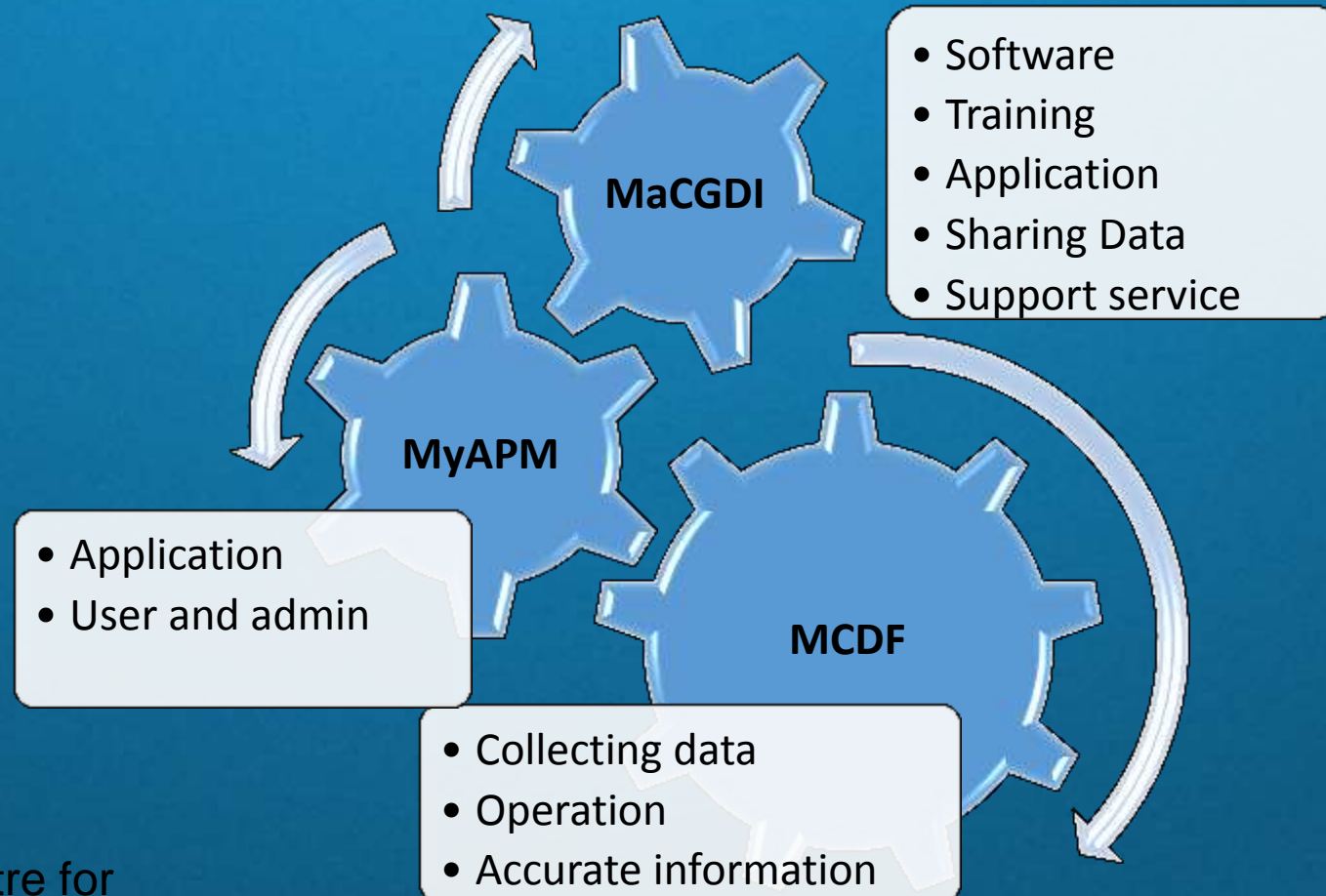


Geospatial Activities Malaysian Civil Defence Force

- Maintain and keep updating data
- Cooperation between MCDF and all the agency that related to Disaster Management. MCDF as the secretariat for Disaster Committee District and National level.
- Sharing the data to all the agency when needed.
- Explore the new idea such as Drone , UAV or satellite image.
- Campaign and some tour to other Operation Centre about GIS.
- Collaboration between MCDF and university.

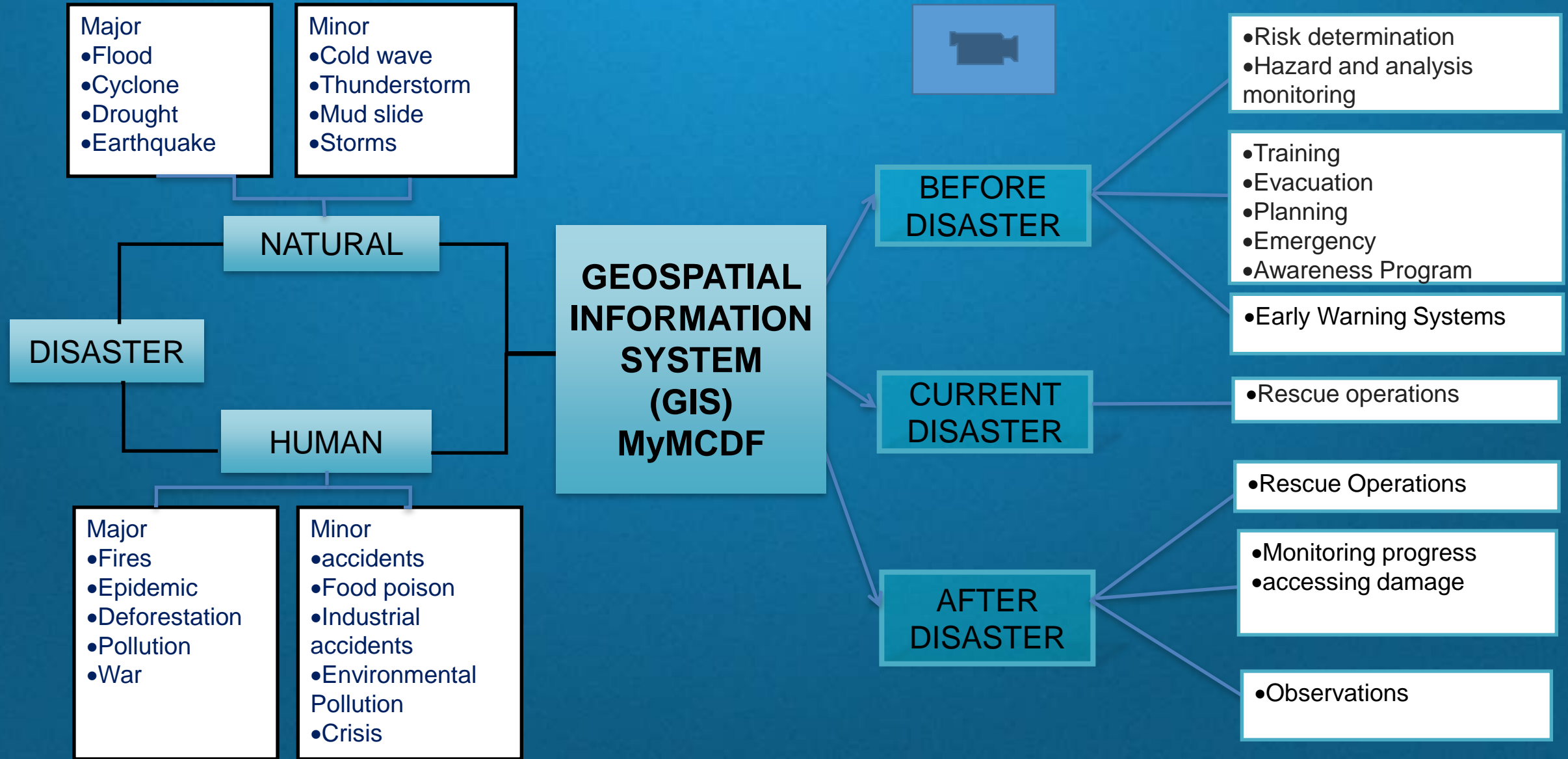


Geographical Information Systems (GIS) & Malaysian Civil Defence Force



MacGDI : Malaysian Centre for
Geospatial Data Infrastructure

Geospatial Information System (GIS) For Malaysian Civil Defence Force





MYAPM SYSTEM

MyAPM develop by MCDF on 2015 to support all the activities for MCDF. This system is the reference for MCDF staff to make decision accurately and precise without doubt especially for rescue mission. This system fully operating early 2016 and now the backbone for the disaster management in Malaysian Civil Defence Force.



GEOSPATIAL ACTIVITIES





SEDIA · PANTAS · BERINTEGRITI

sentiasa siapsiaga demi keselamatan dan kesejahteraan negara!



← → ↺ 🏠 myjpam.civildefence.gov.my/login?message=Log%20Masuk%20Gagal.



JPAM

SEDIA · PANTAS · BERINTEGRITI

sistem pengurusan angkatan bersepadu [myjpam]



pengumuman

❖ PERKELILING JABATAN BIL 02 TAHUN 2016-PELAKSANAAN SISTEM MyJPAM DISELURUH JPAM (28/04/2016)

❖ JPAM Mobile Apps (21/03/2016)

❖ Surat Arahan Penggunaan MyJPAM & SISPAL (23/12/2015)

❖ Pelaksanaan & Penggunaan Sistem MyJPAM Berkuatkuasa Pada 1 Januari 2016 (25/11/2015)



pautan umum

📅 Takwim e-Solat

📅 Pautan Cui 2016



My JPAM
LOG MASUK

ID Pengguna

Kata Laluan

✓ Log Masuk

🔄 Set Semula


Log Masuk Gagal.

PERINGATAN KESELAMATAN: ID Pengguna dan Kata Laluan hendaklah dirahsiakan dan jangan dedahkan kepada sesiapa atas aspek keselamatan. Sila hubungi pentadbir sekiranya terlupa kata laluan.






Syarat Penggunaan



← → ↺ 🏠 myjpam.civildefence.gov.my

 **JPAM**
JAKA PAMLIK BERINTEGRITI

Sistem Pengurusan Angkatan Bersepadu (MyJPAM)


    

✕ ⋮ 1 Jun 2016 10:11:42 ⋮

📁 Modul Operasi <

🔧 Sistem Pentadbiran <


DASHBOARD



0

Pemohonan Baru


Pemohonan Kursus/Latihan Baru ➕




0

Sejarah Diluluskan

Sejarah Kursus/Latihan Diluluskan ➕



Takwim Kursus/Latihan ➕



Statistik

Keahlian | Jenis Bencana

Kursus/Latihan akan datang

Sila klik untuk muat turun atau pengesahan kehadiran.

Maklumbalas

Sila klik untuk maklumbalas

0

borang maklumbalas belum diisi.

Pautan Bencana Dan Operasi

Sila klik untuk lihat pautan operasi.

📍 Kedudukan Menara Pemerhati Pantai JPAM seluruh Malaysia

Aduan

0



SEDIA · PANTAS · BERINTEGRITI

sentiasa siapsiaga demi keselamatan dan kesejahteraan negara!




← → ↺ 🏠 myjpam.civildefence.gov.my



Kursus/Latihan akan datang

Sila klik untuk muat turun atau pengesahan kehadiran.



Maklumbalas

Sila klik untuk maklumbalas

0

borang maklumbalas belum diisi.

Pautan Bencana Dan Operasi

Sila klik untuk lihat pautan operasi.

- 📍 Kedudukan Menara Pemerhati Pantai JPAM seluruh Malaysia
- 📍 Kedudukan Points Of interest (POI) JPAM Sabah
- 📍 Kedudukan Pusat Pengumpulan Bantuan Bencana JPAM
- 📍 Kedudukan Peralatan Operasi JPAM Seluruh Malaysia (Cawangan Kejuruteraan dan Jentera)
- 📍 Taburan Bencana Bagi tahun 2015
- 📍 Lokasi Ibu pejabat Negeri JPAM seluruh Malaysia

Aduan

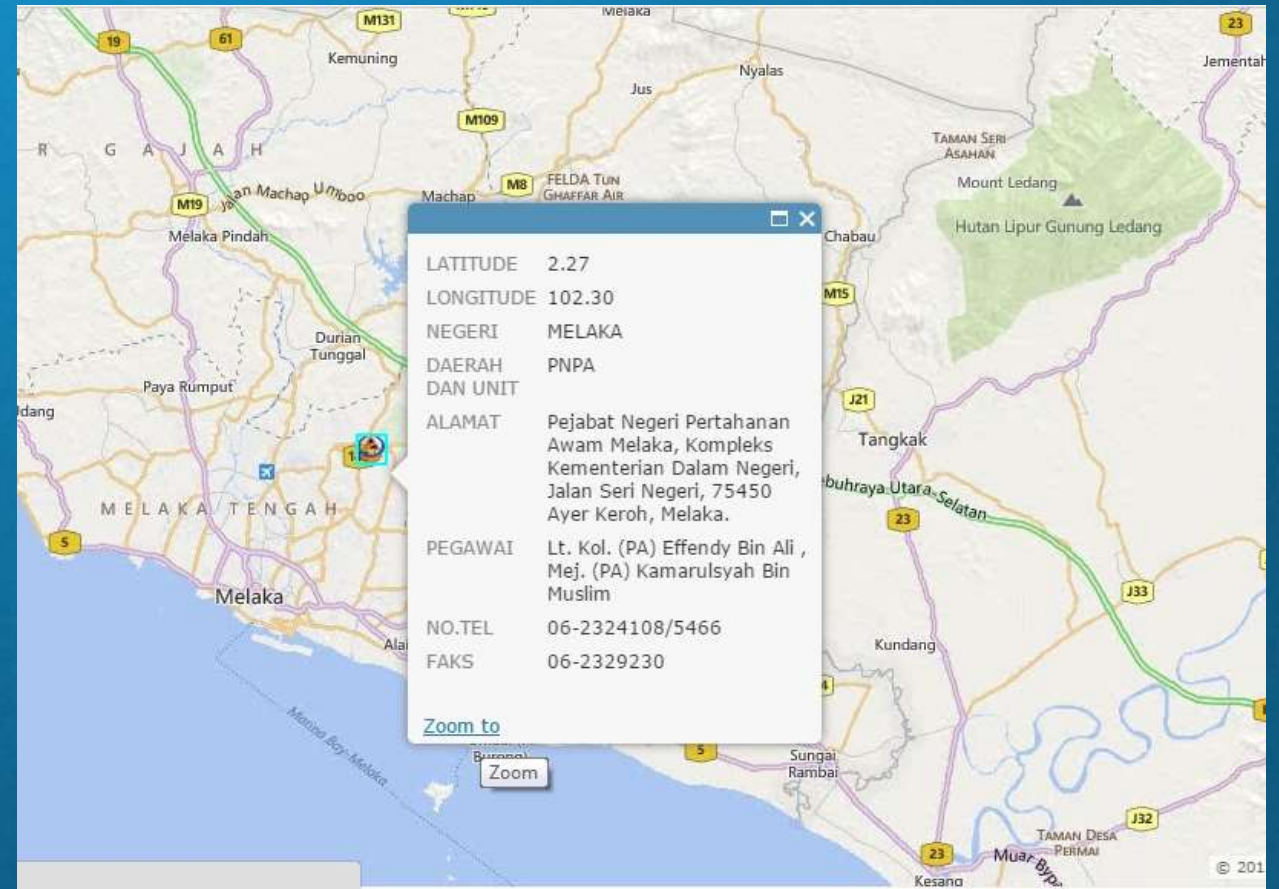
0

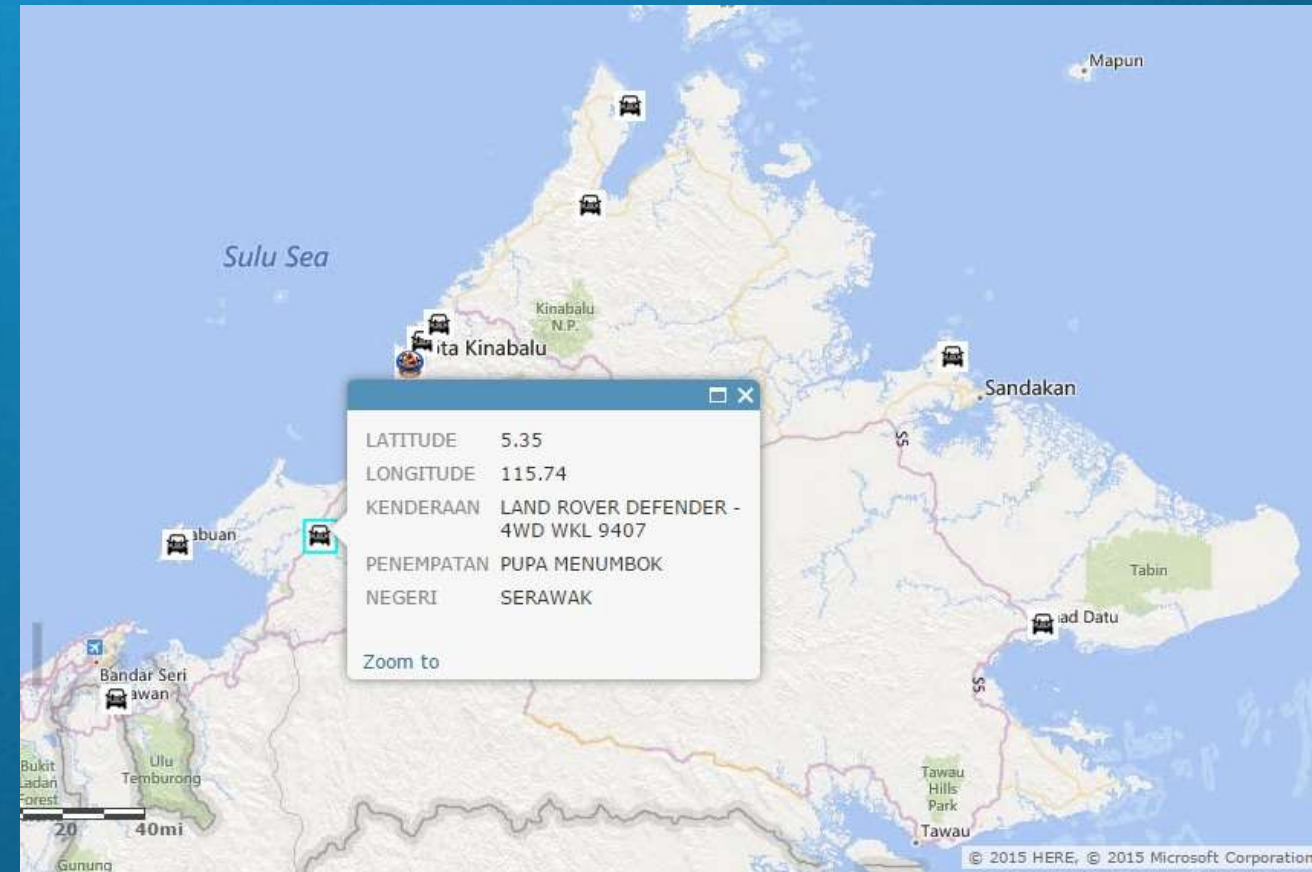
Jumlah aduan baru.

[Laporan](#) | [Kontingen](#) | [Parlimen](#)



EXAMPLE







RECOGNITION



MALAYSIAN NATIONAL GEOSPATIAL EXCELLENCE AWARD 2016



SEDIA · PANTAS · BERINTEGRITI

sentiasa siapsiaga demi keselamatan dan kesejahteraan negara!



**ASIA
GEOSPATIAL
EXCELLENCE
AWARD**

Certificate


For

Application of Geospatial Technology in
Disaster Management

to

Malaysia Civil Defence Force (MCDF)

for **'MCDF GIS Disaster Management System'** – a
centralized platform integrating GIS and MyMCDF
data for an accurate and easy-access disaster
management system


DR. M P NARAYANAN
Chairman
Geospatial Media and
Communications Pvt. Ltd.

23rd August, 2017
Putrajaya International Convention
Centre, Putrajaya, Malaysia


SANJAY KUMAR
CEO
Geospatial Media and
Communications Pvt. Ltd.



**ASIA
GEOSPATIAL EXCELLENCE AWARD**

23RD AUGUST 2017

